

1
1905



2

1905



4 1938





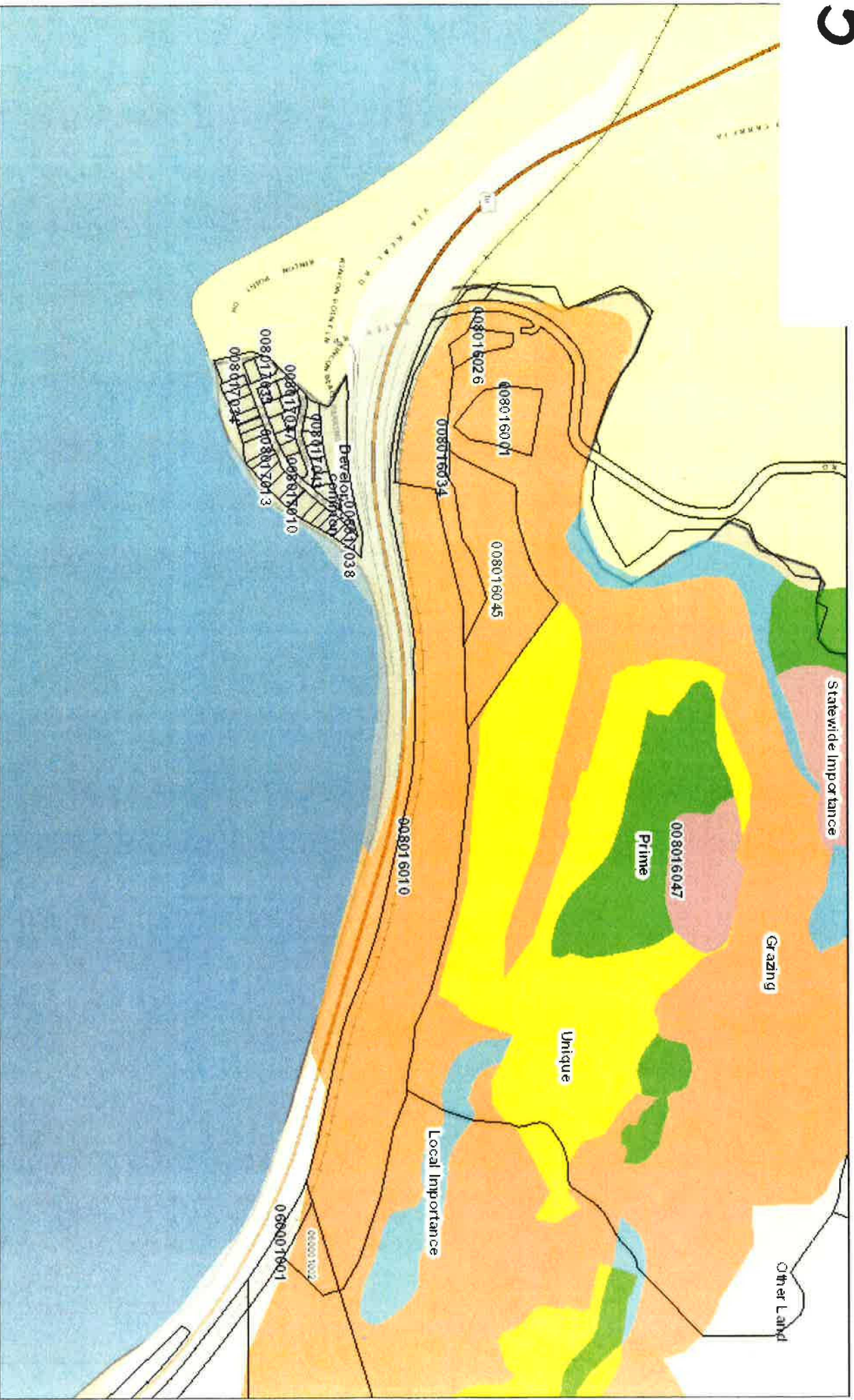
County of Ventura

Printed on : October 3, 2016

Primary Roads

1:12000

Assessor Parcel Number



WARNING: The information contained herein was created by the Ventura County Geographic Information System (GIS), which is designed and operated solely for the convenience of the County and is not intended to be used as a basis for any legal action. The County does not warrant the accuracy of the information and no decision involving a risk of economic loss or physical injury should be made in reliance thereon.

County of Ventura

Printed on : October 3, 2016

Primary Roads

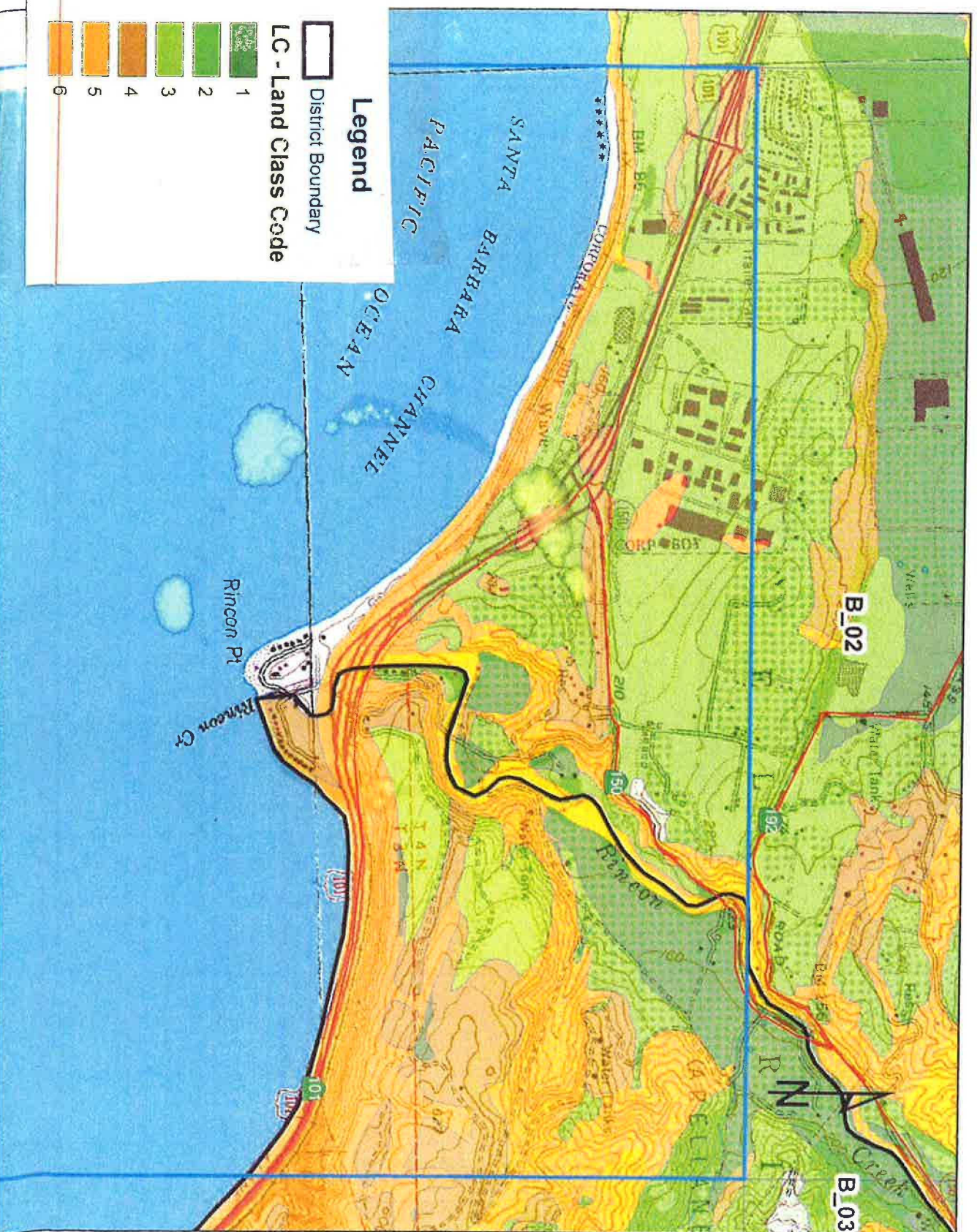
1:12000

Assessor Parcel Number

0 0.045 0.09 Miles

WARNING: The information contained herein was created by the Virginia County Geographic Information System (GIS), which is designed and created solely for the convenience of the County and should not be relied upon for any legal or financial purpose. The County does not warrant the accuracy of this information, and no decision involving a risk of someone has physical injury should be made in reliance thereon.


Casitas Municipal Water District Land Classification



8
April



9/24/10



List

Q Rincon Beach Park, Santa Bar...

Done

